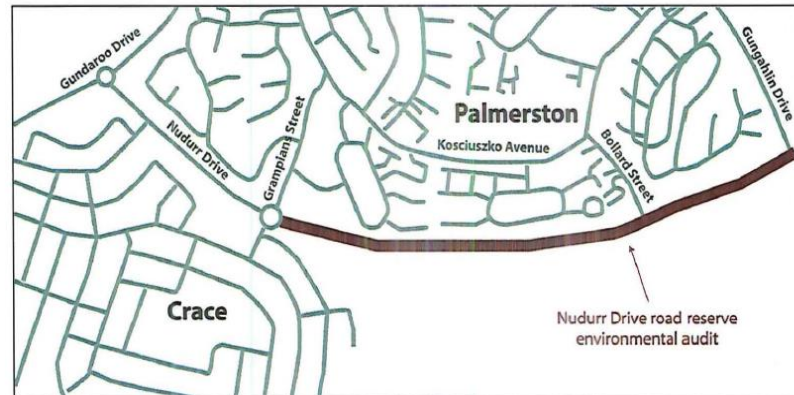


Nudurr Drive environmental audit

- An extension from Nudurr Drive to Gungahlin Drive is planned for 5 – 10 years.
- An environmental audit to understand the extent of land contamination has commenced.
- The audit is being undertaken throughout August and September 2015.
- Robson Environmental Pty Ltd, the auditors, are experienced in contamination evaluation.
- The audit will inform what the site impacts are and if remediation actions are needed.
- A report with recommended actions will be released in late-2015.





LEGEND

- TP17 LANDFILL LOCATION
- Depth of capping layer/cleanfill
- TP17 ASBESTOS LOCATION
- TP17 EIL EXCEEDANCE LOCATION
- TP48 NATURAL/CLEANFILL LOCATION
- ◆ MW2 MONITORING WELL LOCATION
- INFERRED LANDFILL BOUNDARY
- SITE COMPOUND
- DECONTAMINATION ZONE
- AUDIT BOUNDARY
- HISTORICAL/INTERPRETED LANDFILL BOUNDARY

* Also EIL exceedance location

0 18 36 54 72 90
APPROXIMATE SCALE METRES

Note: Scale, locations, and boundaries are approximate only.

Notes & Revisions:



Images Courtesy of:
Nearmap.com

Robson
ENVIRONMENTAL
Environmental Excellence through
Experience, Endeavour and
Evaluation

Robson Environmental Pty Ltd
P: 02 6239 5956
F: 02 6239 5269
E: admin@robsonenviro.com.au
PO Box 112, Fyshwick 2059
www.robsonenviro.com.au
ABN: 95 006 660 900

Client:
ASBESTOS RESPONSE
TASKFORCE

Location:
BLOCK 789
GUNGALHIN

Project:
Detailed Site Investigation

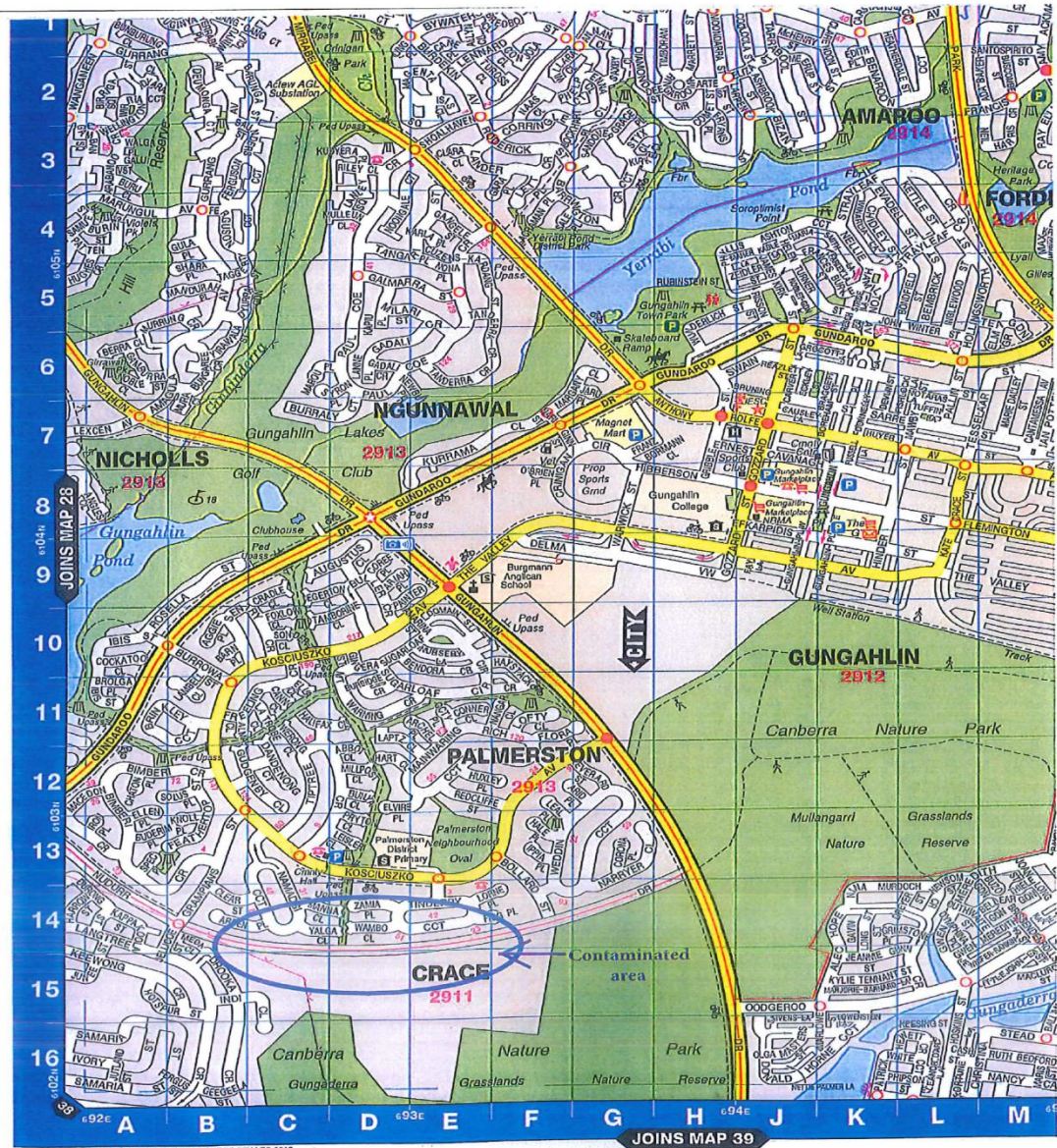
Drawing Title:
TEST PIT
LOCATION PLAN

Project - Drawing No.
10083

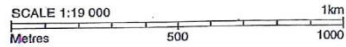
Figure No.
A

Rev.
A

Drawn RW	Signed <i>RW</i>	Date 2.11.15
Checked BK	Signed <i>BK</i>	Date 2.11.15



COPYRIGHT © UNIVERSAL PUBLISHERS PTY LTD 2013



FREEWAY		PARK, RESERVE, OVAL		AMBULANCE STATION	
PROPOSED FREEWAY		SCHOOL, HOSPITAL		BARBECUE	
HIGHWAY or MAIN ROUTE		MISCELLANEOUS AREA		BOAT RAMP	
ALTERNATE ROUTE		MALL, PLAZA		BOWLING CLUB/GREEN	
TRAFFICABLE ROAD		SWAMP		CAMPING AREA	
PROPOSED ROAD				CARAVAN PARK	